




# Land Use: Present: Historic Hemlock Quarry District; Ulster County, NY



Map Date:  
6-09-21

~ 884 acres

Yellow = NYS Land

-  Proposed Historic District
  -  Public Trails
  -  Parking
  -  Campsites
  -  Historic Quarries
  -  Glacial Meltwater Channels
  -  Recessional Glacier Moraines
  -  1858 Beekman Homestead & Farm Area
  -  Old Pastures
  -  Crane Storage Area
- HydroQuest Graphic*

Waughkonk Wagon Rd

- Modern Land Use**
- \* Trail Network
  - \* Hiking
  - \* Biking
  - \* Running
  - \* Birding
  - \* Hunting
  - \* Boating
  - \* Fishing
  - \* Camping
  - \* Picnicking
  - \* Wildlife Viewing
-   


- Historic Resources**
- \* Waughkonk Wagon Rd
  - \* Relict Wagon Roads
  - \* Bluestone Quarries
  - \* Workshop Areas
  - \* Pastures & Farm
  - \* Lost Railroad Station
  - \* Foundations

- Geologic/Glacial Features**
- \* Meltwater Channels
  - \* Recessional Moraines
  - \* Relict Waterbodies
  - \* Kettles & Knolls
  - \* Drumlins & Flutes
  - \* Sculpting & Striations
  - \* Erratic Boulders

850 Rt 28 Site  
Private Land

1800s RR Station

